



2529294 Ontario Limited



**ILLUSTRATION SHOWING APPROXIMATE LOCATION OF ROAD WIDENING
ALONG REGIONAL ROAD No.57 (THOROLD STONE ROAD) AT ST.JAMES AVENUE
CITY OF NIAGARA FALLS**

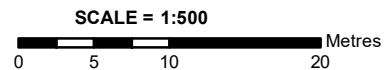


LEGEND:

-  - DENOTES TERANET MAPPING
-  - DENOTES SUBJECT LAND

CAUTION:

- This is not a Plan of Survey
- The proposed widened limits have been compiled from office records



DISCLAIMER

This map was compiled from various sources and is current as of 2018
The Region of Niagara makes no representations or warranties whatsoever, either expressed or implied,
as to the accuracy, completeness, reliability, and currency or otherwise of the information shown on this map.
© 2018 Niagara Region and its suppliers. Projection is UTM, NAD 83, Zone 17. Airphoto (Spring 2015)

**Transportation Services
Surveys & Property Information
IR-18-354 Date: 2018-11-15**