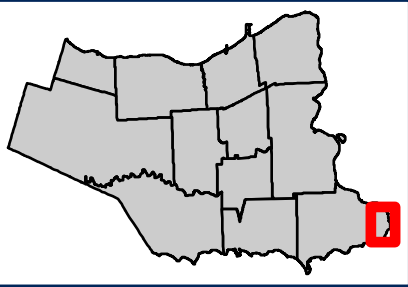













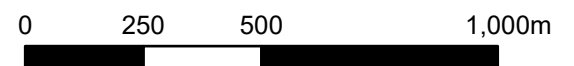
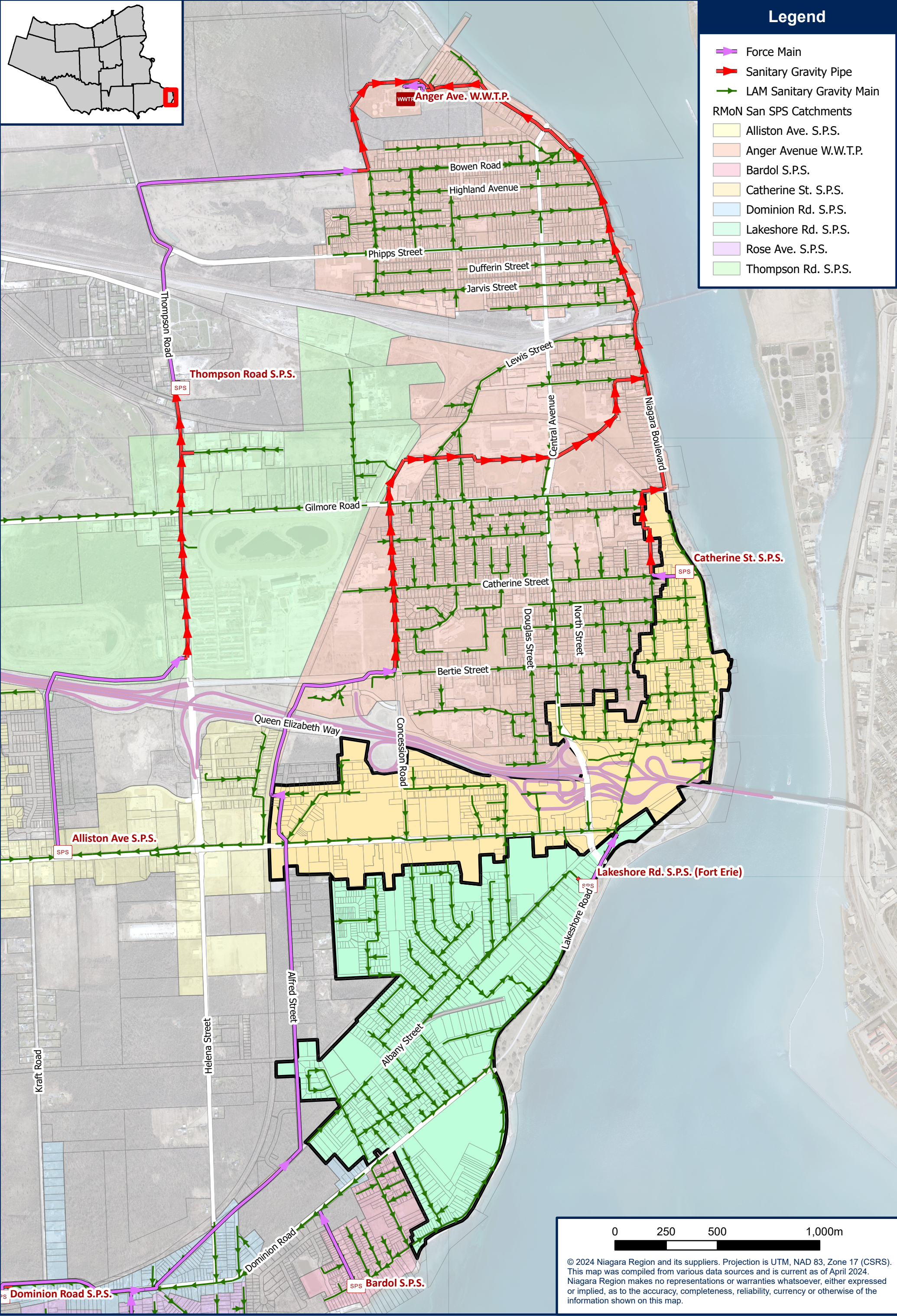
PW 14-2024 Appendix 2 - Site Location Map

Catherine St. S.P.S. & Lakeshore Rd. S.P.S. Catchment Areas



Legend

-  Force Main
-  Sanitary Gravity Pipe
-  LAM Sanitary Gravity Main
- RMoN San SPS Catchments**
-  Alliston Ave. S.P.S.
-  Anger Avenue W.W.T.P.
-  Bardol S.P.S.
-  Catherine St. S.P.S.
-  Dominion Rd. S.P.S.
-  Lakeshore Rd. S.P.S.
-  Rose Ave. S.P.S.
-  Thompson Rd. S.P.S.



© 2024 Niagara Region and its suppliers. Projection is UTM, NAD 83, Zone 17 (CSRS). This map was compiled from various data sources and is current as of April 2024. Niagara Region makes no representations or warranties whatsoever, either expressed or implied, as to the accuracy, completeness, reliability, currency or otherwise of the information shown on this map.