



ILLUSTRATION SHOWING APPROXIMATE LOCATION OF PROPOSED DEDICATION BY-LAW  
No. 3409 CARDINAL DRIVE - REGIONAL ROAD 98  
CITY OF NIAGARA FALLS

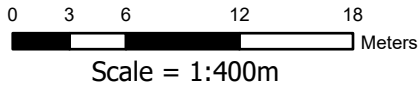
-  - DENOTES TERANET MAPPING
-  - DENOTES PROPOSED DEDICATION BY-LAW

DISCLAIMER  
This map was compiled from various sources and is current as of 2024.  
The Region of Niagara makes no representations or warranties whatsoever, either expressed or implied,  
as to the accuracy, completeness, reliability, and currency or otherwise of the information shown on this map.  
© 2024 Niagara Region and its suppliers. Projection is UTM, NAD 83, Zone 17.

CAUTION:  
- This is not a Plan of Survey  
- The proposed By-Law limits have been compiled from records and the shown measurements are approximate.



Internal Use Only



Transportation Services  
Surveys & Property Information  
IR-24-058 Date: 2024-02-15