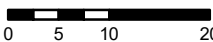




1771069 ONTARIO INC.



ILLUSTRATION SHOWING APPROXIMATE LOCATION OF ROAD WIDENING ALONG REGIONAL ROAD No.102 (STANLEY AVE) BETWEEN NORTH STREET & EMERY STREET CITY OF NIAGARA FALLS

SCALE = 1:750  Metres

LEGEND:

-  - DENOTES TERANET MAPPING
-  - DENOTES SUBJECT LANDS

CAUTION:

- This is not a Plan of Survey

Niagara Region

DISCLAIMER

This map was compiled from various sources and is current as of 2019. The Region of Niagara makes no representations or warranties whatsoever, either expressed or implied, as to the accuracy, completeness, reliability, and currency or otherwise of the information shown on this map. © 2015 Niagara Region and its suppliers. Projection is UTM, NAD 83, Zone 17. Airphoto (Spring 2015)

IT Solutions
Surveys & Property Information
IR-19-188 Date: 2019-05-16