






Legend

-  RMoN Water Main
-  LAM Water Main
-  Project Extent
-  Assessment Parcels



© 2024 Niagara Region and its suppliers.
 Projection is UTM, NAD 83, Zone 17 (CSRS).

This map was compiled from various data sources and is current as of September 2024.

Niagara Region makes no representations or warranties whatsoever, either expressed or implied, as to the accuracy, completeness, reliability, currency or otherwise of the information shown on this map.

