




REGIONAL MUNICIPALITY OF NIAGARA



ILLUSTRATION SHOWING APPROXIMATE LOCATION OF ROAD WIDENING ALONG REGIONAL ROAD No.83 - No. 179 CARLTON STREET, CITY OF ST. CATHARINES

LEGEND:

-  - DENOTES TERANET MAPPING
-  - DENOTES SUBJECT LANDS
- SCALE = 1:1,000**
-  Metres
- 0 10 20 40

The proposed widened limit has been compiled from office records.
The final extent of the widening will be established through field survey by an Ontario Land Surveyor.

DISCLAIMER

This map was compiled from various sources and is current as of 2019
The Region of Niagara makes no representations or warranties whatsoever, either expressed or implied,
as to the accuracy, completeness, reliability, and currency or otherwise of the information shown on this map.
© 2015 Niagara Region and its suppliers. Projection is UTM, NAD 83, Zone 17. Airphoto (Spring 2015)



Transportation Services
Surveys & Property Information
IR-19-207 Date: 2019-06-04