



CSD 15-2025
APPENDIX 1 - AERIAL ILLUSTRATION OF THE LANDS



Niagara Region Lands
Area = 883.34 Sq. m

ILLUSTRATION SHOWING APPROXIMATE NIAGARA REGION LANDS
TOWNSHIP OF WAINFLEET


-  - DENOTES APPROXIMATE PARCEL FABRIC
-  - DENOTES APPROXIMATE NIAGARA REGION LANDS

DISCLAIMER

This map was compiled from various sources and is current as of 2025.
The Region of Niagara makes no representations or warranties whatsoever, either expressed or implied,
as to the accuracy, completeness, reliability, and currency or otherwise of the information shown on this map.
© 2025 Niagara Region and its suppliers. Projection is UTM, NAD 83, Zone 17. Air Photo (Spring 2023)

CAUTION:

- This is not a Plan of Survey
- The property limits have been compiled from office records and the shown measurements are approximate.
- The final extent of the Reference Plan will be established through field survey by an Ontario Land Surveyor.

0 1 2 4 6 8 10
 Meters

Scale = 1:300m

Niagara  Region

Internal Use Only

Transportation Services
Surveys & Property Information
LS-24-093 Date: 2025-02-25