






**ILLUSTRATION SHOWING APPROXIMATE LOCATION OF ROAD WIDENING
FROM 5009868 ONTARIO LIMITED
ALONG REGIONAL ROAD No.102 (STANLEY AVENUE)
AT MURRAY STREET
CITY OF NIAGARA FALLS**

LEGEND:

-  - DENOTES TERANET MAPPING
-  - DENOTES SUBJECT LANDS

SCALE = 1:500  Metres

DISCLAIMER

This map was compiled from various sources and is current as of 2019
The Region of Niagara makes no representations or warranties whatsoever, either expressed or implied,
as to the accuracy, completeness, reliability, and currency or otherwise of the information shown on this map.
© 2019 Niagara Region and its suppliers. Projection is UTM, NAD 83, Zone 17. Airphoto (Spring 2018)

Niagara  Region

**Transportation Services
Surveys & Property Information
IR-19-314 Date: 2019-10-15**